

OBJECTIVES

The major objectives of this study are:

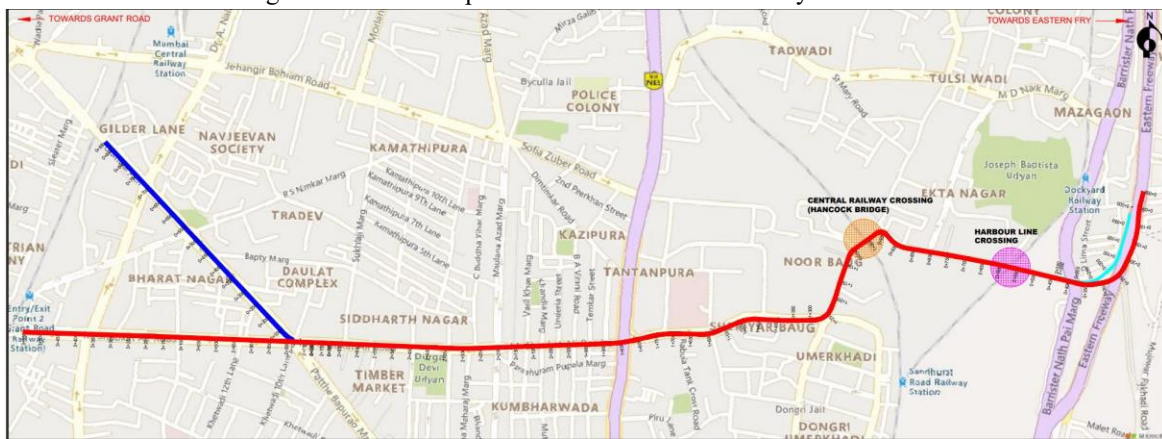
- The objective of this assignment is to give feasible solution for smooth traffic dispersal and reduce the congestion by connecting Eastern Freeway from Orange Gate to Grant Road.
- To analyses existing traffic conditions, bottlenecks, and travel patterns on the existing surface routes between these points.
- To evaluate the impact of the proposed corridor on traffic congestion, travel time, and vehicle operating costs (VOC).
- To assess the integration of this corridor with upcoming and existing infrastructure like the Mumbai Trans Harbour Link (MTHL) and Coastal Road Project.

Project Need

Mumbai faces severe traffic congestion, particularly in South Mumbai and its connectivity to eastern suburbs. The Eastern Freeway has improved regional connectivity, but the absence of a direct link to the Grant Road–Tardeo corridor remains a major bottleneck. The existing 4.6 km stretch currently takes 30–40 minutes during peak hours due to heavy traffic and junction delays. The proposed elevated corridor from Orange Gate to Grant Road aims to reduce this travel time to 6–7 minutes.

It will significantly decongest key arterial roads like Dr. B. R. Ambedkar Road and PD’Mello Road. With increasing traffic demand and the impact of the Mumbai Trans Harbour Link, efficient east–west connectivity has become essential. The project will enhance urban mobility, reduce congestion near major nodes like CSMT and Mumbai Central, and support sustainable transport development.

Figure 2: Pictorial representation of Eastern Freeway to Grant Road



Geometric Design & Specification of Alignment

Si No	Road Geometrics	Details
1	Design speed	40/60 Kmph
2	Lane Configuration	2/3/4 laning
3	Single Lane width	3.5 m
6	Edge Strip	0.50m
7	Camber	-2.50%
9	Ruling/Maxmium gradient	4.00% As per IRC SP 92
10	Horizontal Alignment	As per IRC 38

The geometric design of the elevated corridor was carried out according to standards recommended by the Indian Roads Congress.

The alignment was designed to ensure smooth traffic flow, safety of road users, and compatibility with the surrounding urban environment. Special attention was given to minimizing land acquisition and avoiding major utilities or structures along the corridor. These parameters ensure safe and efficient traffic movement along the elevated corridor.

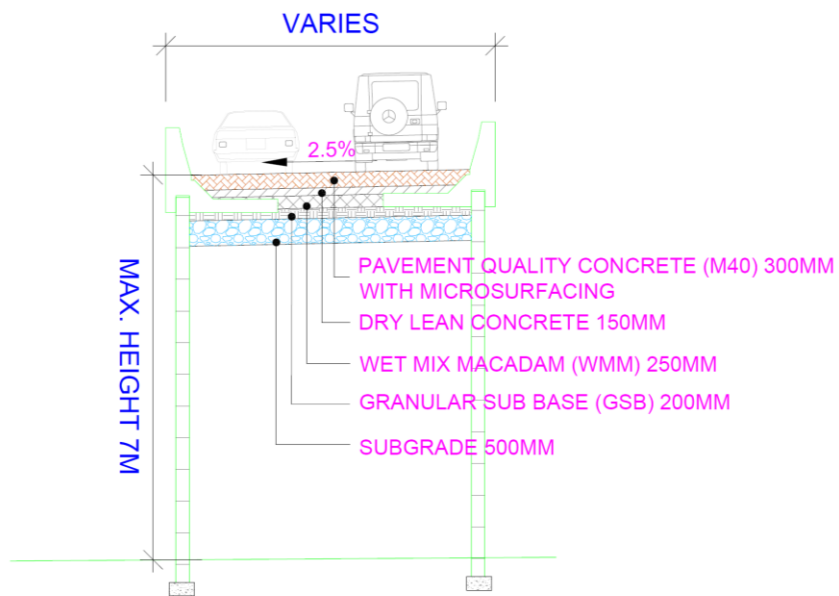


Figure 3: Typical Cross Section

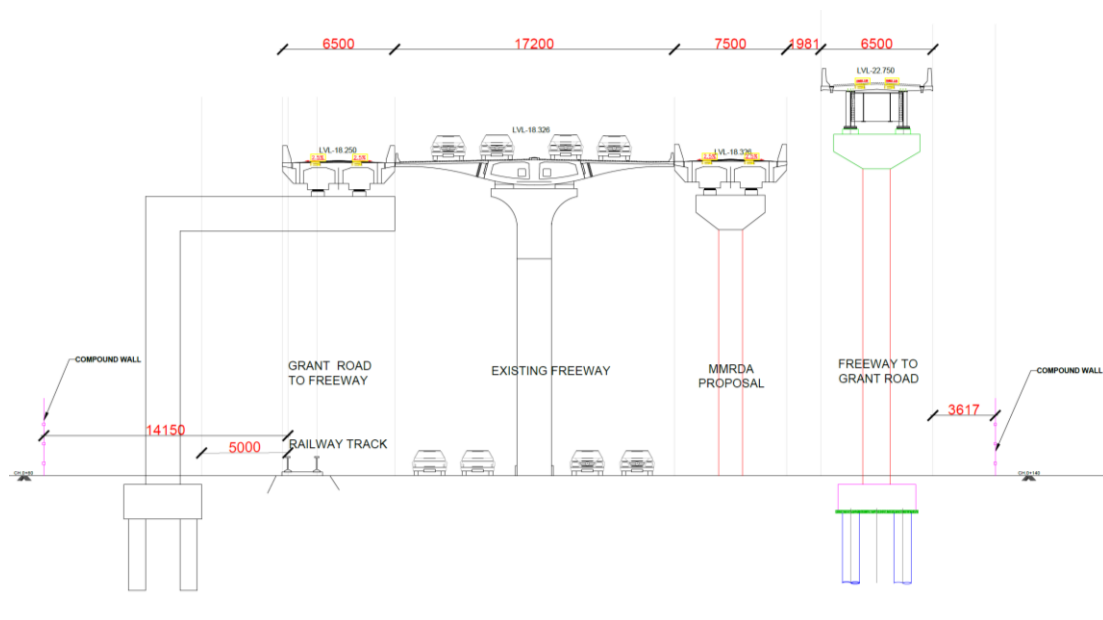


Figure 4: Typical Cross Section

PAVEMENT DESIGN

PAVEMENT OPTIONS & DESIGN METHODS

Two types of pavement options are considered, i.e. flexible pavement & rigid pavement. The principal methods of pavement design for new carriageway are based on IRC: 37 for flexible pavement and IRC: 58 for rigid pavement.

Pavement layer Material Parameters

Rigid pavement consists of different layers of materials. Design Period – Design period is considered as 30 years.

Various pavement layers adopted in the design procedure are given below,

- Pavement Quality Concrete (PQC) = 300mm
- Dry Lean Concrete Base (DLC) = 150mm
- Granular Sub-base (GSB) = 200mm
- Subgrade with 6% CBR = 500mm

Pavement Design for side strips

Flexible Pavement adopted for side strips with following parameters as per IRC: 37-2018:

Sr. No.	Description	Details
1	Design Life	20 Years
2	Design Traffic Axle Load	60 MSA
3	Subgrade Strength	CBR value 6%
4	Traffic Growth Rate	5%

- 50mm = BC
- 125mm = DBM
- 250mm = WMM
- 200mm = GSB
- 500mm = Subgrade with CBR of 6%

II. METHODOLOGY

Alignment selection methodology is based on the five aspects, viz. Engineering, Environment, geometric design, Social, Traffic and Road Usability.

The study methodology includes:

- **Traffic data collection** (volume counts, origin–destination surveys, travel time & delay studies).
- **Bottleneck identification** and geometric alignment planning.
- **Traffic simulation modelling** (existing vs. proposed scenarios).
- **Feasibility assessment** covering geometric design, environmental considerations, and right-of-way constraints.

Traffic Data Collection

Traffic data was collected to understand existing traffic patterns in the study corridor. This included:

- Traffic volume counts
- Origin–destination surveys
- Travel time and delay studies

Field Investigation

Field & Topo surveys & Drone survey were conducted to assess road geometry, traffic movement, and right-of-way availability.

Design Standards and Methodology

Primary objective of highway engineering is to design the project road as per the recommendations provided in the Indian Road Congress (IRC) guidelines and International best practices. Proposed design standards for the project road were presented at inception stage of the project and approved from BMC.

Alignment Planning

Potential alignment alternatives were developed based on traffic demand and urban constraints.

Software Tools

Two major software tools were used:

- Google Earth Pro – alignment identification and terrain analysis
- AutoCAD Civil 3D – geometric design and corridor modelling

III. RESULTS AND DISCUSSION

The proposed elevated corridor provides a direct link between the Eastern Freeway and Grant Road.

Key outcomes include:

- Reduction in travel time from **30–40 minutes to approximately 6–7 minutes.**
- Improved traffic flow and decongestion on existing arterial routes like Ambedkar Road, PD'Mello Road, and Mumbai Central area.
- Reduced congestion around CSMT and Mumbai Central
- Better integration with major infrastructure projects such as the Mumbai Trans Harbour Link.

The corridor also supports long-term urban mobility planning by providing efficient east–west connectivity in South Mumbai.

IV. CONCLUSION

The study demonstrates that the proposed elevated road corridor between Eastern Freeway and Grant Road is a feasible and effective solution to address traffic congestion in South Mumbai. The proposed infrastructure significantly reduces travel time and improves traffic mobility while minimizing land acquisition

challenges. Integration with major transportation projects further enhances its strategic importance. Overall, elevated road infrastructure can play a critical role in improving urban transportation efficiency in densely populated cities.

LITERATURE REVIEW

Several studies highlight that rapid urbanization and increasing vehicle ownership have significantly increased traffic congestion in metropolitan areas. Research studies indicate that conventional road widening is often impractical in dense urban environments due to land acquisition constraints. As a result, grade-separated infrastructure such as elevated corridors and flyovers has become a widely adopted solution. Studies conducted for the Mumbai Metropolitan Region Development Authority and the Comprehensive Mobility Plan for Mumbai recommend the development of high-capacity road corridors to address increasing travel demand. Previous research on elevated corridors suggests that such infrastructure improves traffic mobility, reduces congestion, and enhances connectivity between major transportation corridors.

REFERENCES

- [1]. IRC 86–2018: Geometric Design Standards for Urban Roads.
- [2]. IRC SP 90–2010: Guidelines for Grade Separators.
- [3]. IRC:92-2017 Guidelines for the Design of Interchanges in Urban Areas
- [4]. IRC:73 – Geometric Design Standards for Rural Highways
- [5]. IRC:SP:23-1993 - Design of vertical curves
- [6]. IRC:038-1988 - Design of horizontal curves
- [7]. IRC:37 – Guidelines for the Design of Flexible Pavements
- [8]. IRC:58 – Guidelines for the Design of Rigid Pavements
- [9]. IRC:SP:84 – Manual of Specifications and Standards for Four-Laning of Highways
- [10]. Khanna, S.K., Justo, C.E.G., and Veeraragavan, A., Highway Engineering
- [11]. Mumbai Traffic Report – Municipal Corporation of Greater Mumbai
- [12]. Urban Transport Planning Guidelines – Ministry of Road Transport and Highways
- [13]. Comprehensive Mobility Plan for Mumbai (2016).
- [14]. TRANSFORM Study for MMR Transportation Planning.
- [15]. Khanna S.K. & Justo C.E.G. Highway Engineering.